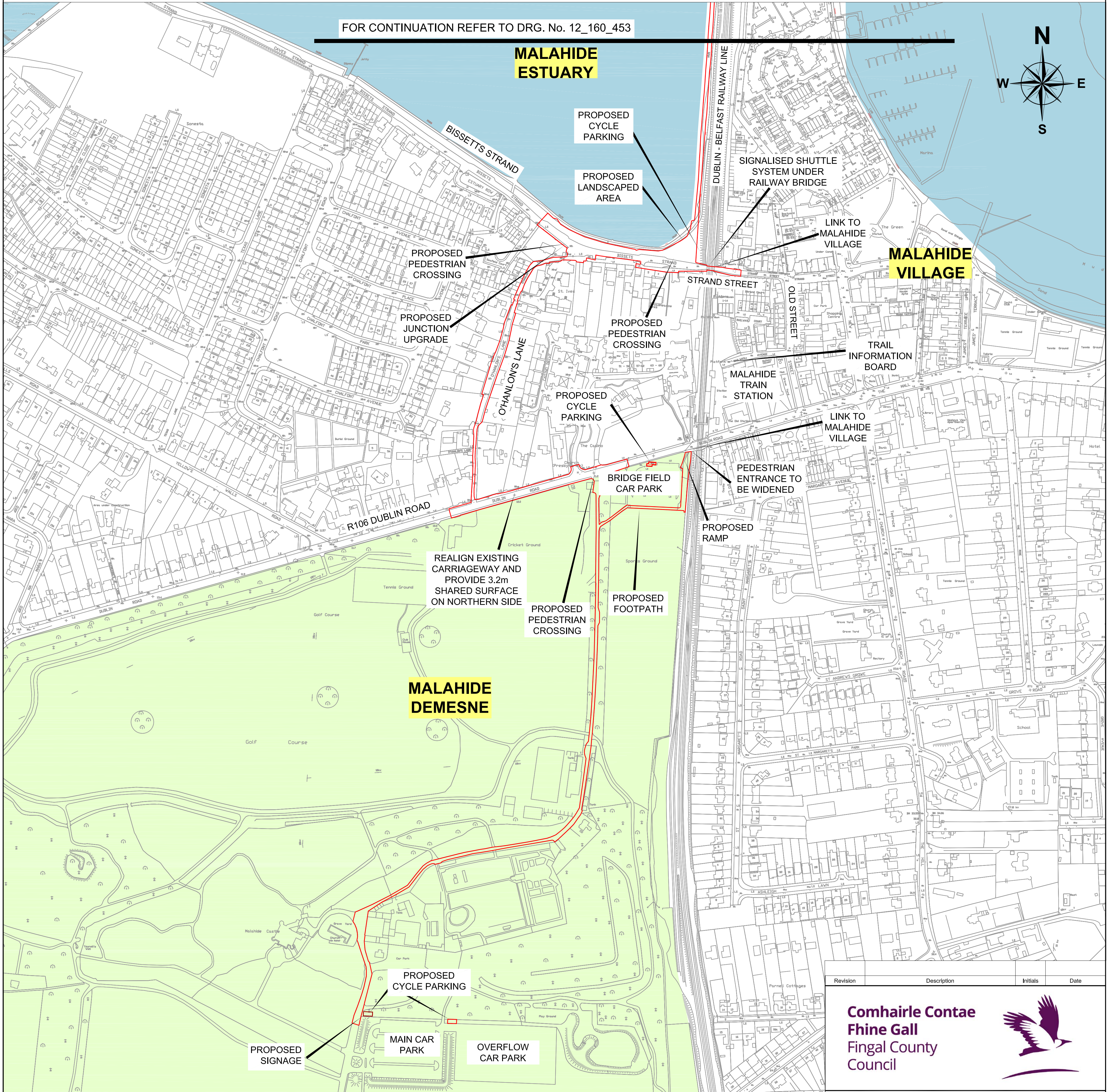




# Broadmeadow Way Proposed Route - Sheet 1 of 4

FOR CONTINUATION REFER TO DRG. No. 12\_160\_453



Revision	Description	Initials	Date

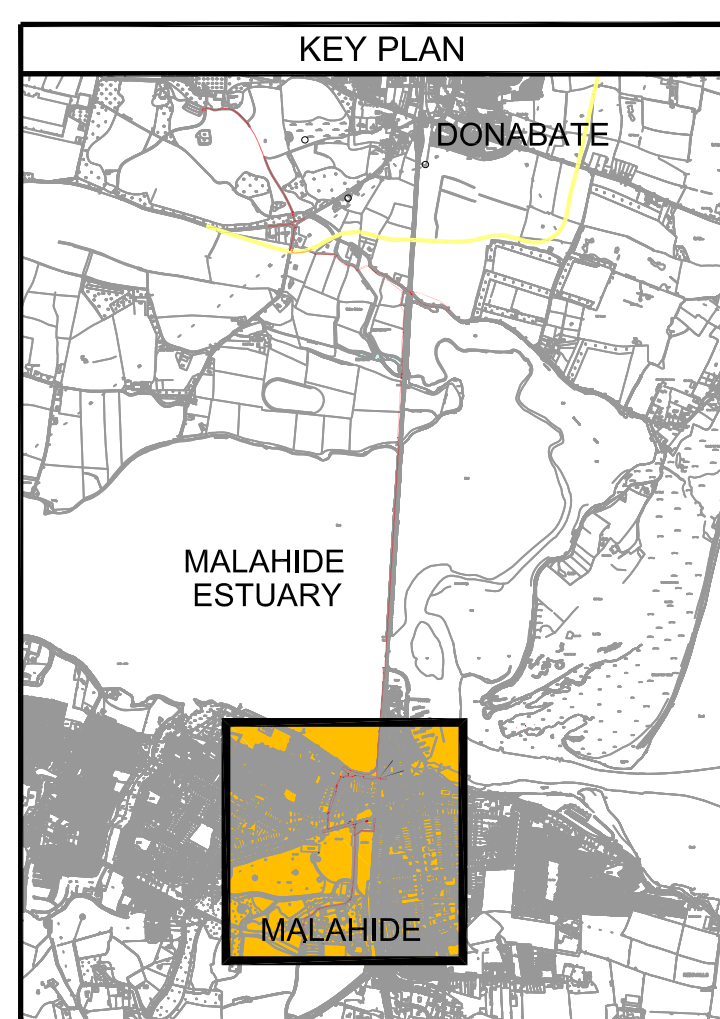
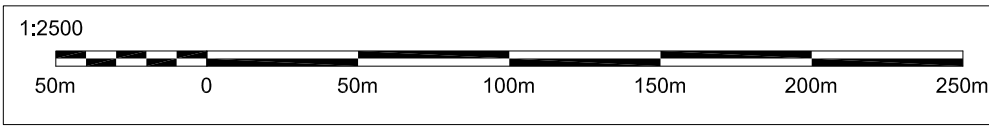
Comhairle Contae  
Fine Gall  
Fingal County  
Council



An Roinn um Pleanáil agus  
Infrastruchtúr Straitéiseach  
Planning and Strategic  
Infrastructure Department

Clifton Scannell Emerson  
Associates

Client	Fingal County Council		
Project	Broadmeadow Way		
Dwg. Title	Site Location Map (Sheet 1 of 4)		
Drawn By	AMS	Date	May 2019
Checked by	PD	Scale	1:2500 @ A1
Dwg. Progress	PLANNING		
Dwg. No.	12_160_452		



**Legend:**

Proposed Development Area	
Malahide Demesne	
Newbridge Demesne	
Malahide Estuary	

Clifton Scannell Emerson  
Associates  
MAY 2019  
CSEA